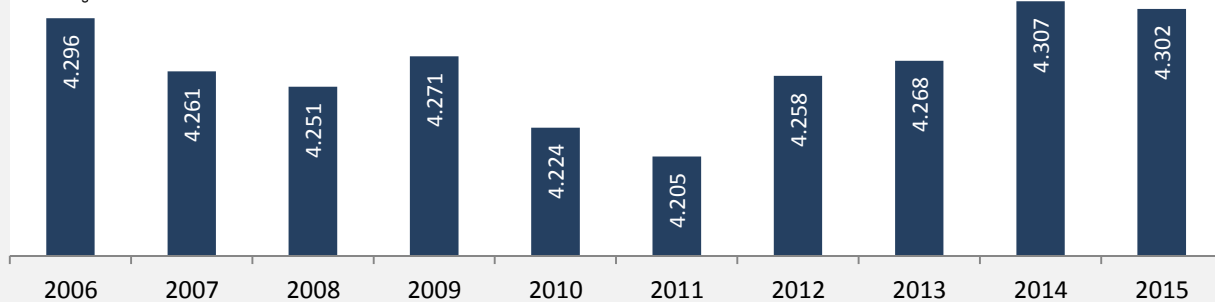


Vellberg - Bevölkerung

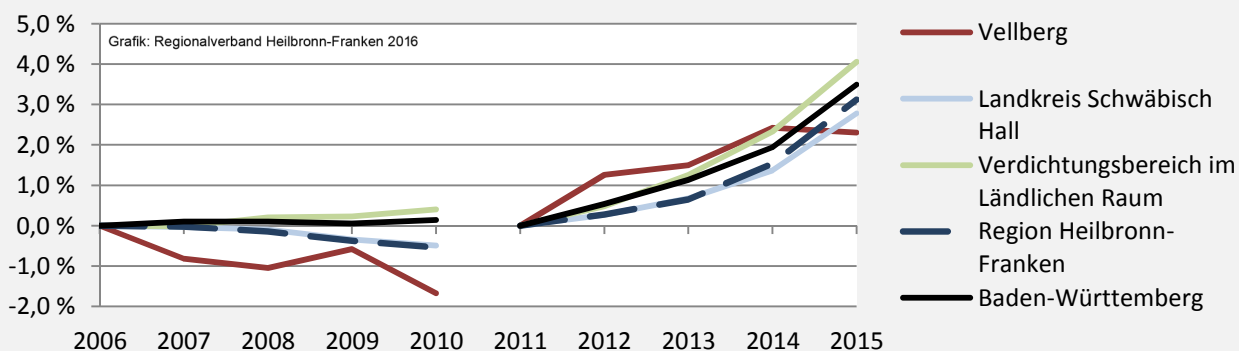
Bevölkerungsstand in Vellberg (2006 bis 2015)

Grafik: Regionalverband Heilbronn-Franken 2016

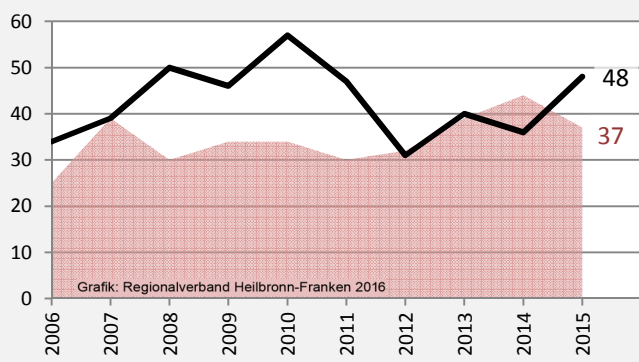


Bevölkerungsentwicklung in Vellberg (seit 2006)

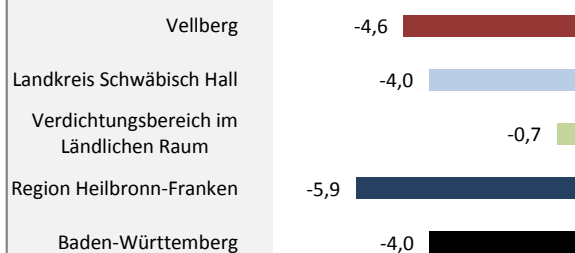
Grafik: Regionalverband Heilbronn-Franken 2016



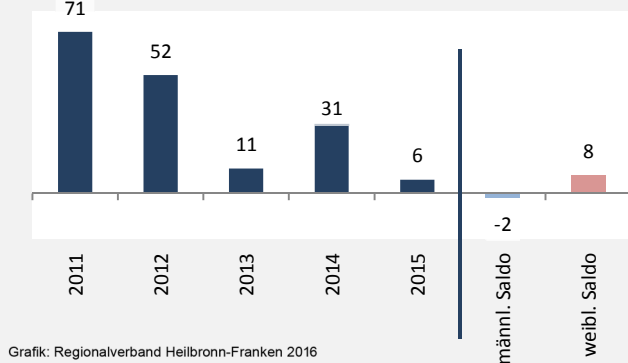
Geburten und Sterbefälle in Vellberg




5-Jahres-Wertung (2011 - 2015): natürliche Bevölkerungsentwicklung pro 1.000 Einwohner



Wanderungssaldi Vellberg



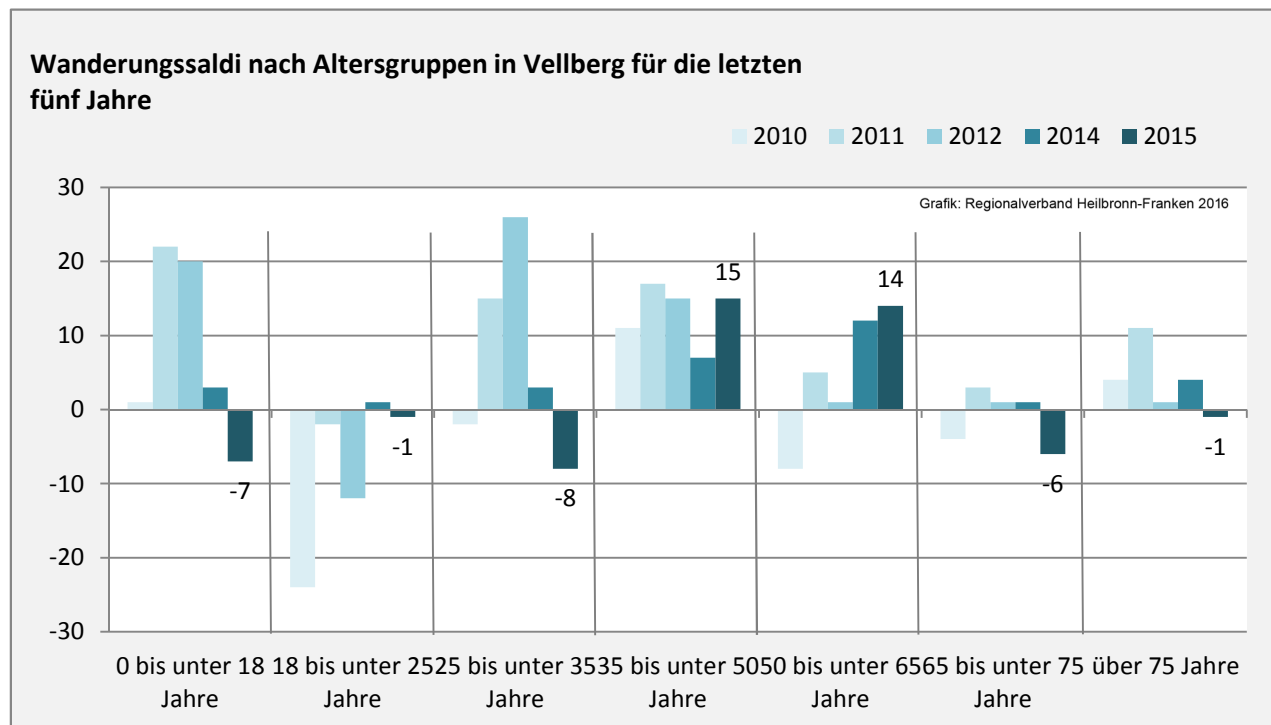
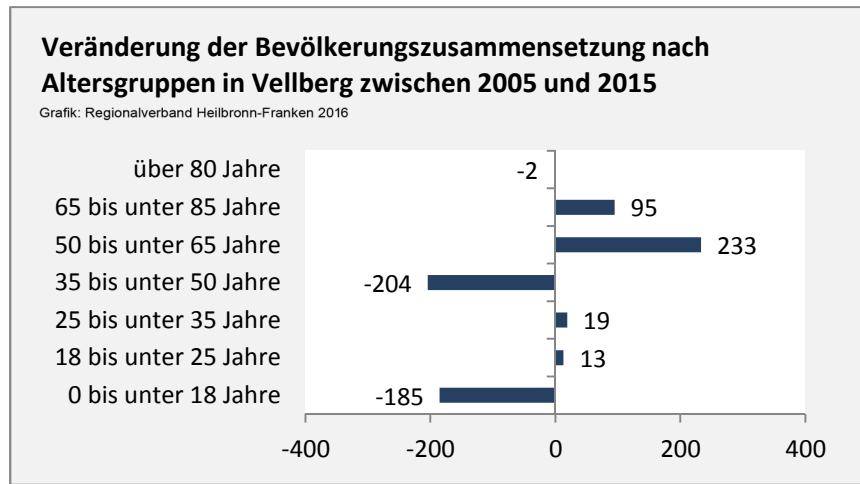
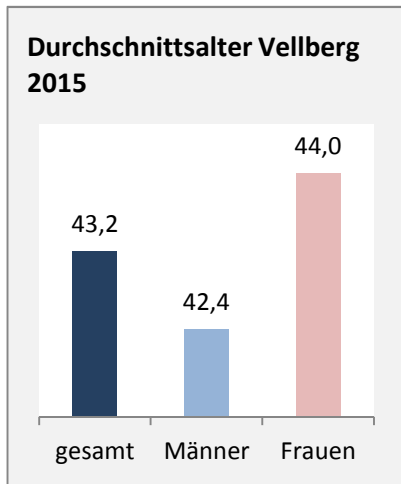
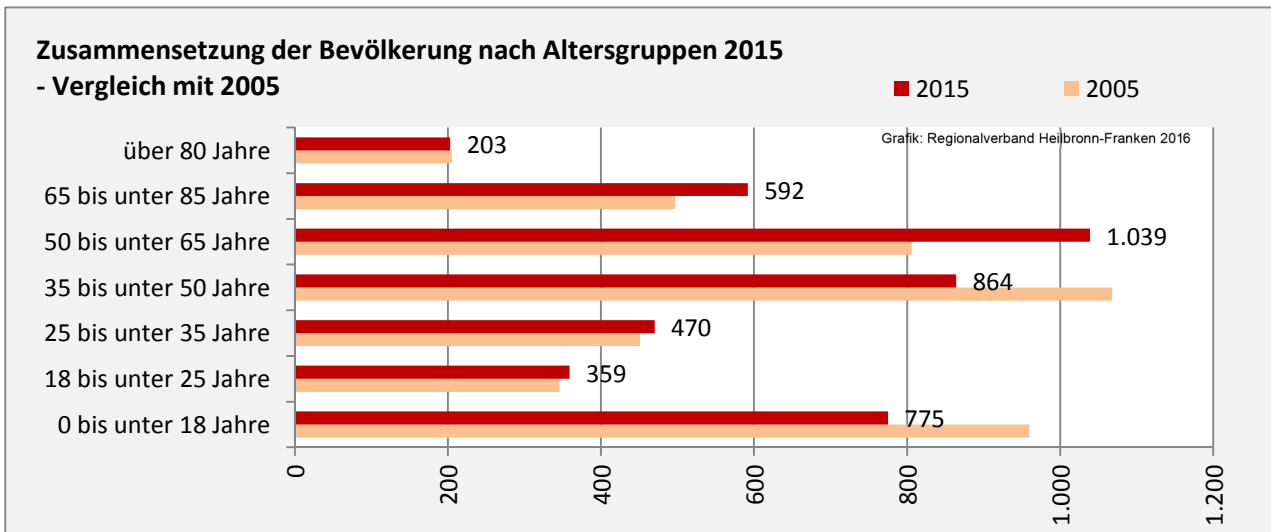
5-Jahres-Wertung (2011 - 2015): Wanderungsgewinne bzw. -verluste pro 1.000 Einwohner



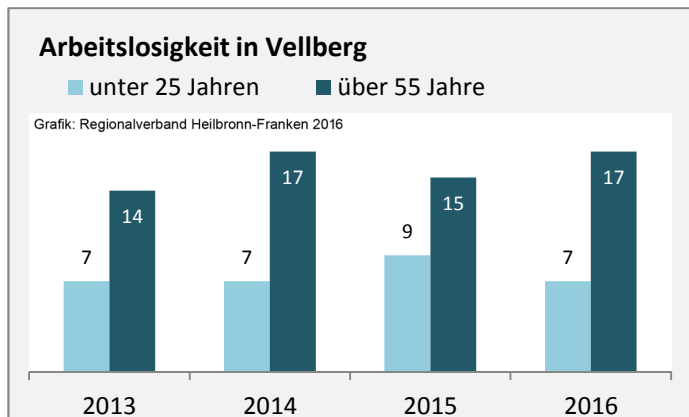
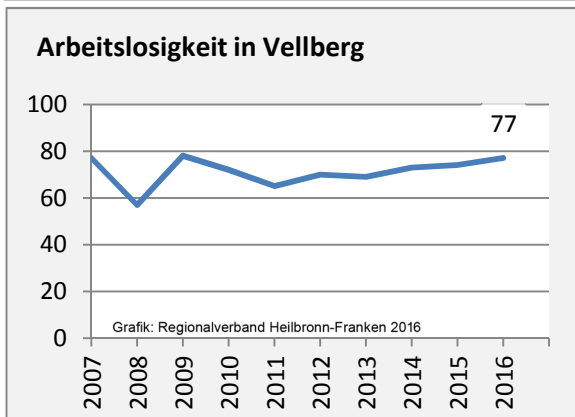
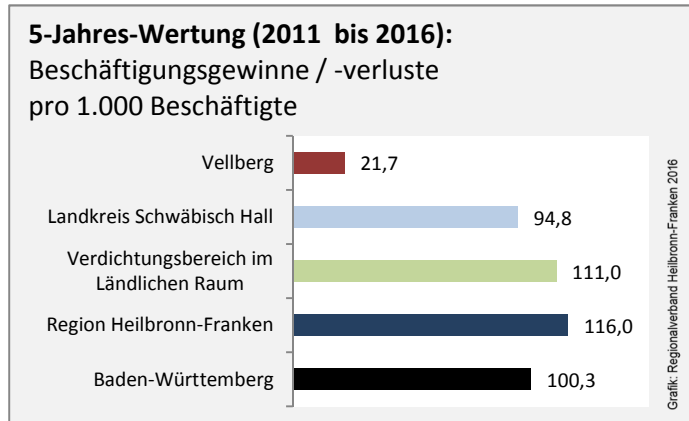
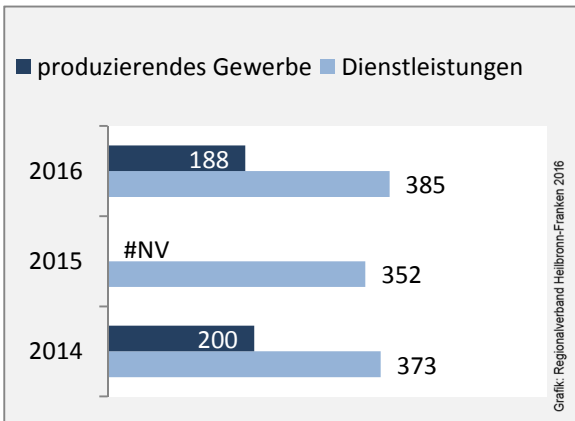
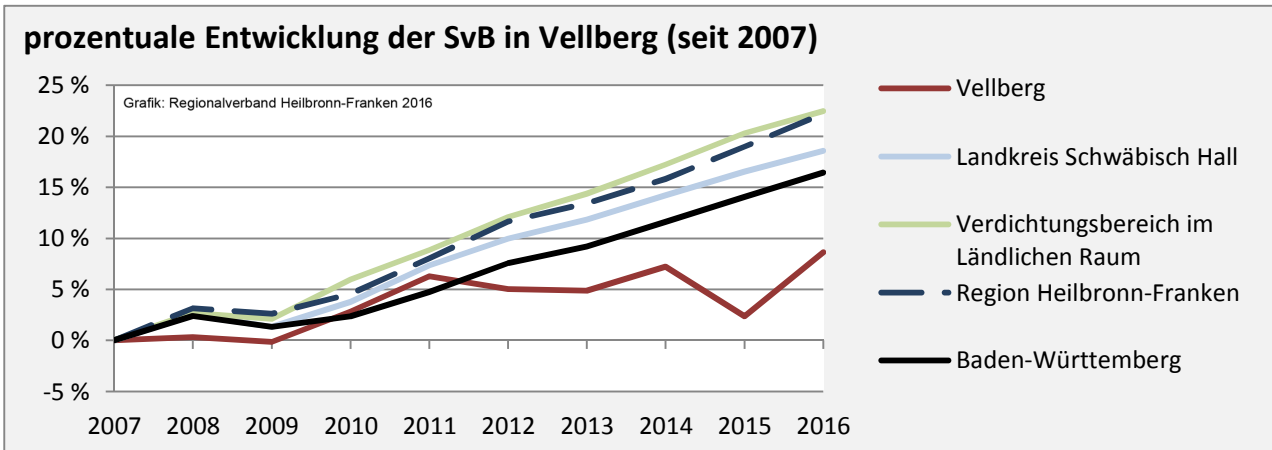
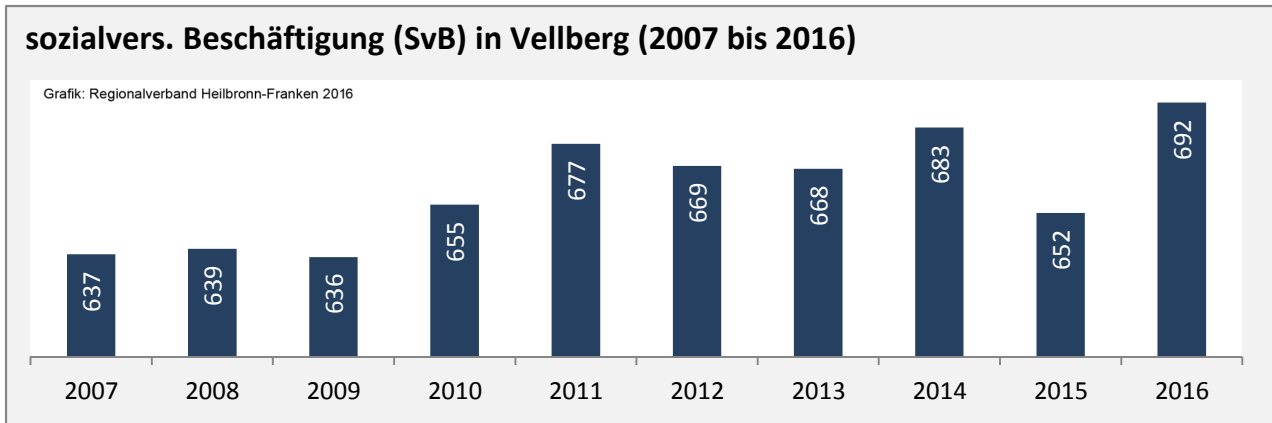
Datengrundlage: Landesamt für Statistik Baden-Württemberg

Abbildungen und Berechnungen: Regionalverband Heilbronn-Franken

Vellberg - Bevölkerung



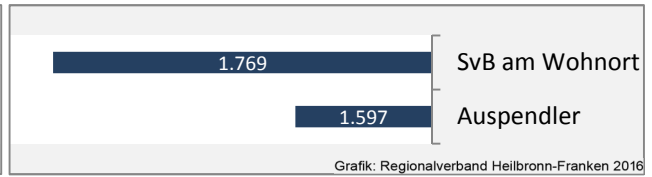
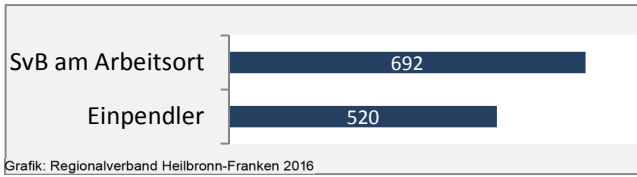
Vellberg - Beschäftigung



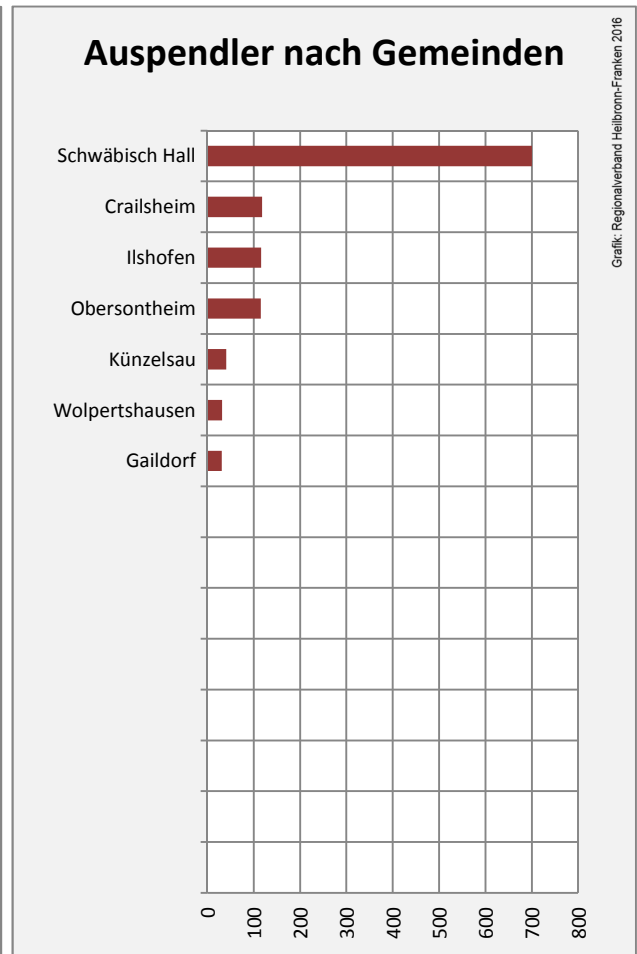
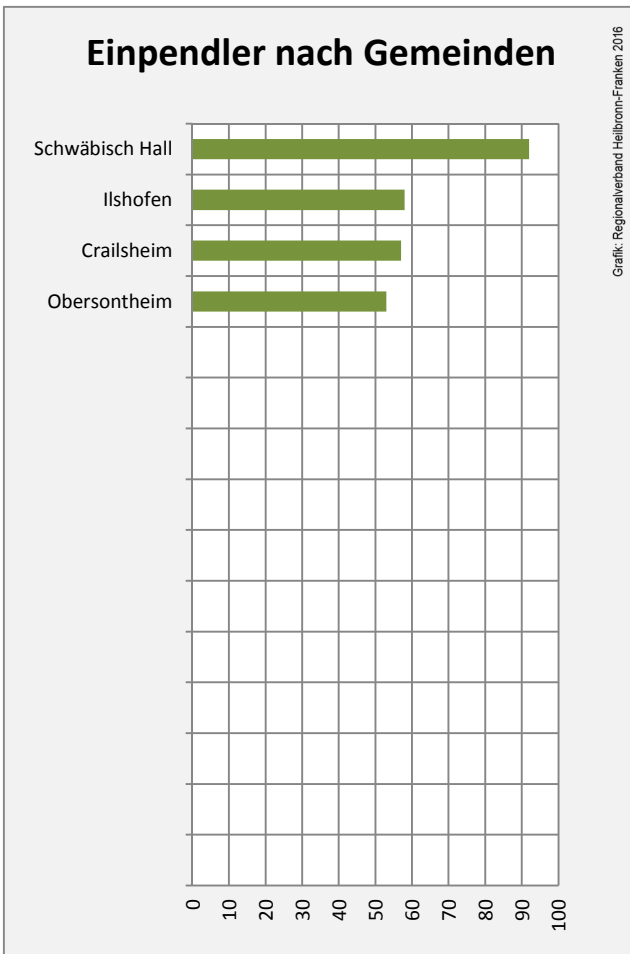
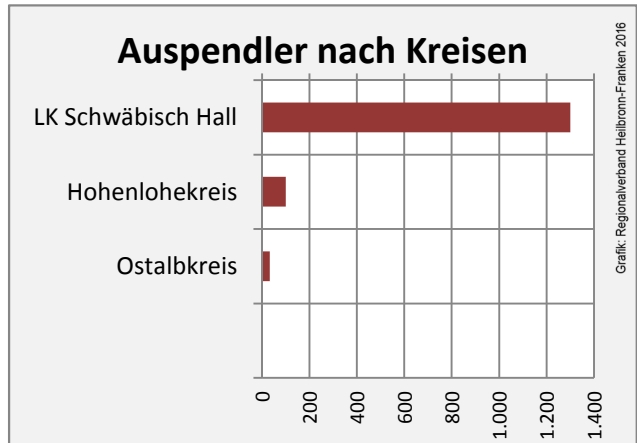
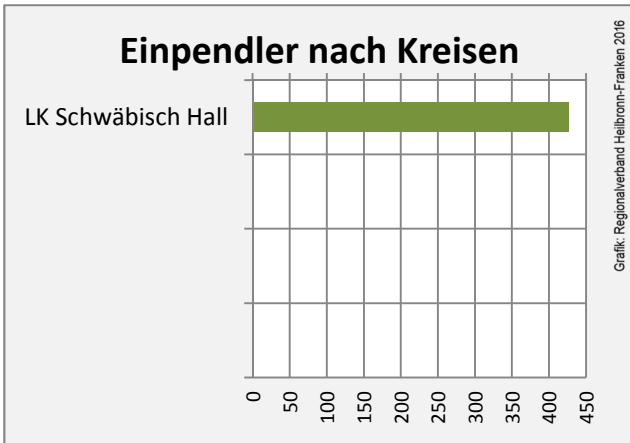
Datengrundlage: Statistik der Bundesagentur für Arbeit

Abbildungen und Berechnungen: Regionalverband Heilbronn-Franken

Vellberg - Pendlerverflechtungen 2016



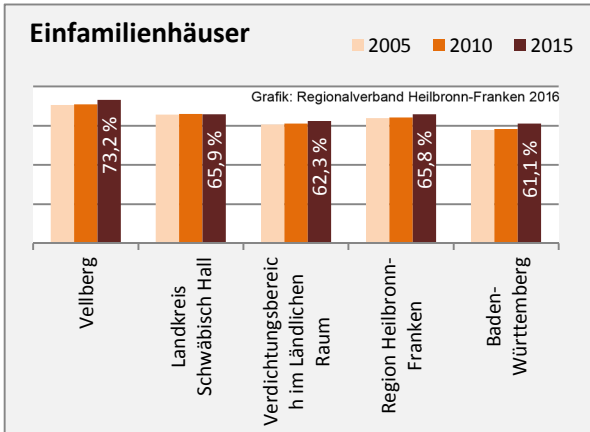
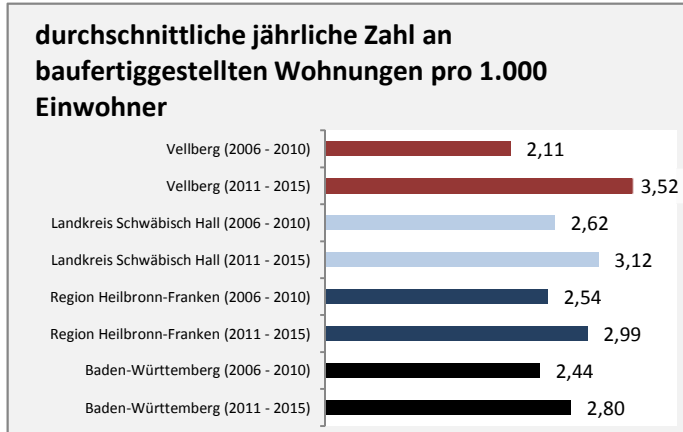
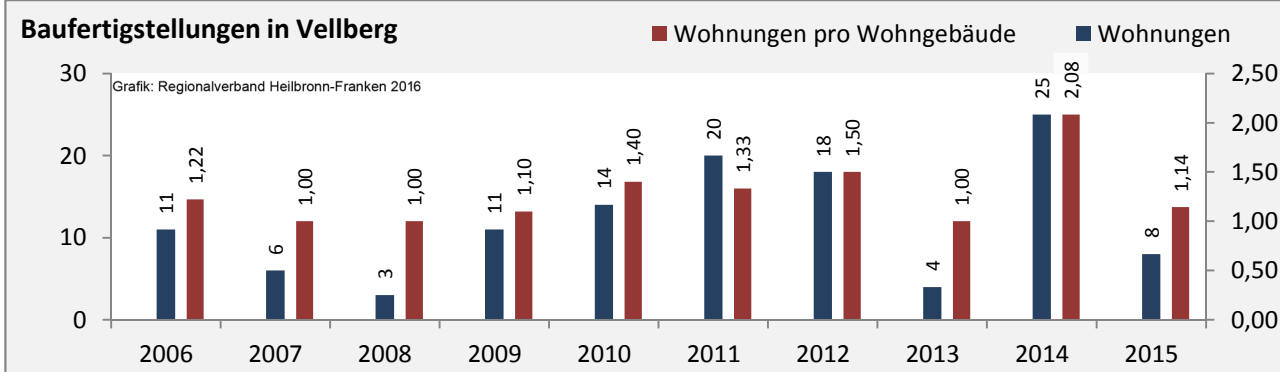
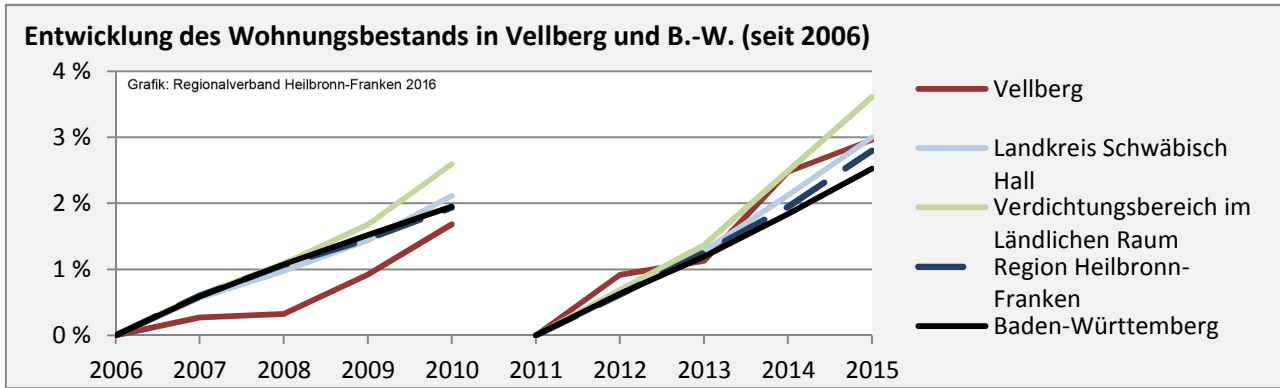
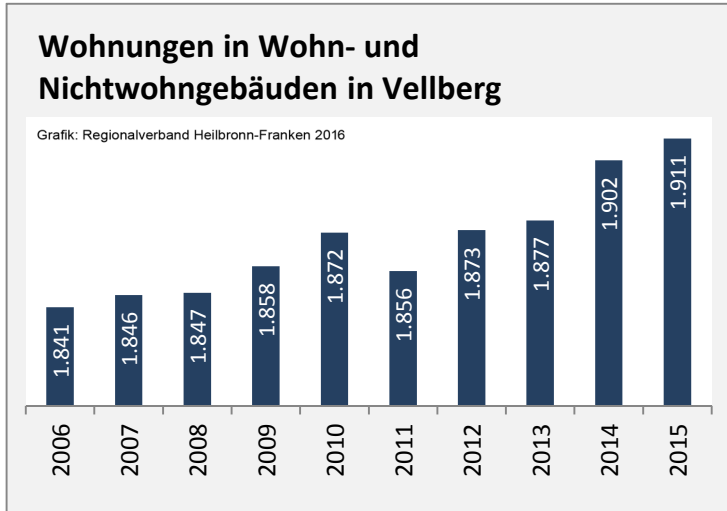
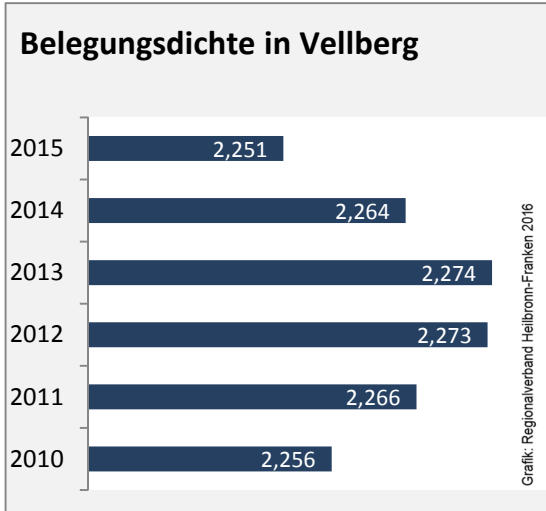
Pendlersaldo: -1077



Datengrundlage: Statistik der Bundesagentur für Arbeit

Abbildungen: Regionalverband Heilbronn-Franken (keine Berücksichtigung von Werten unter 30)

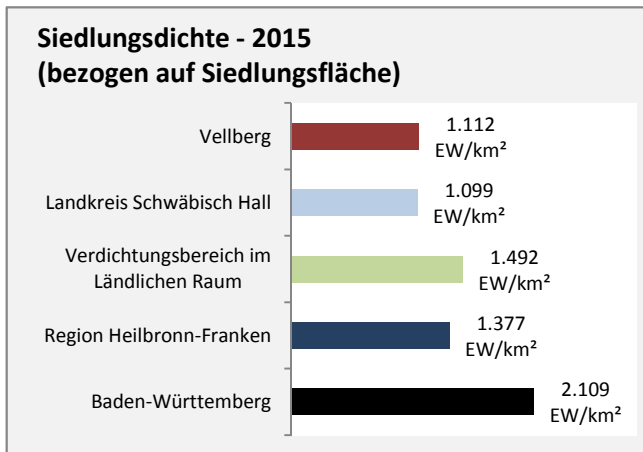
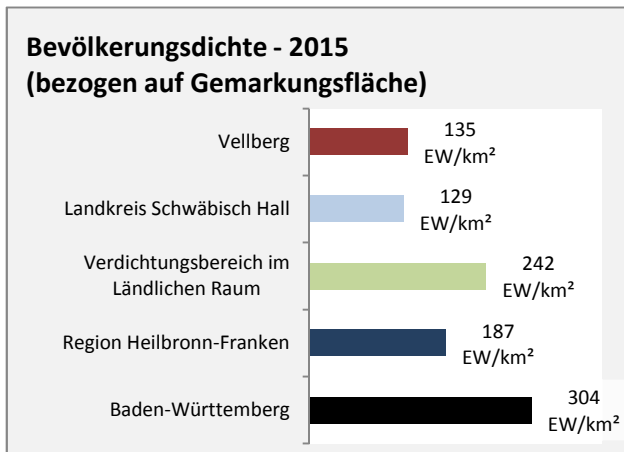
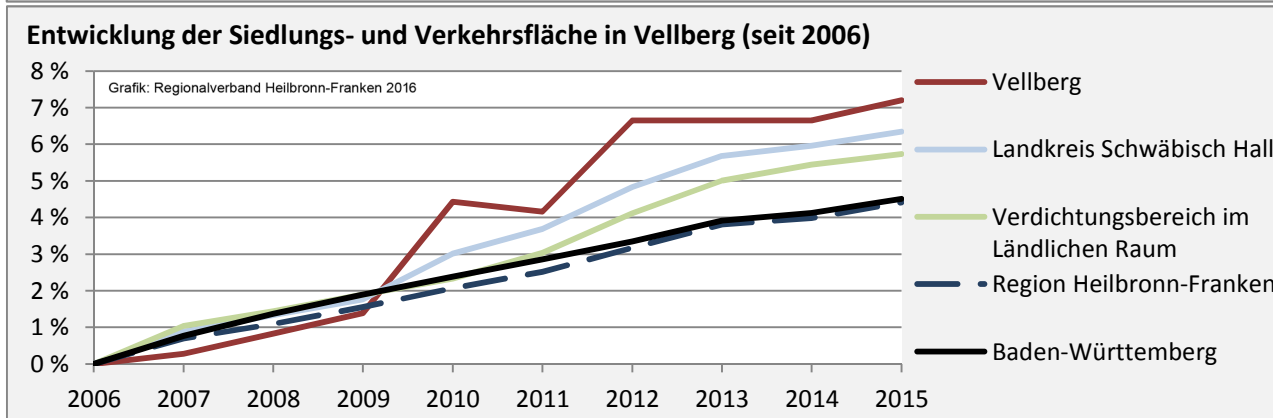
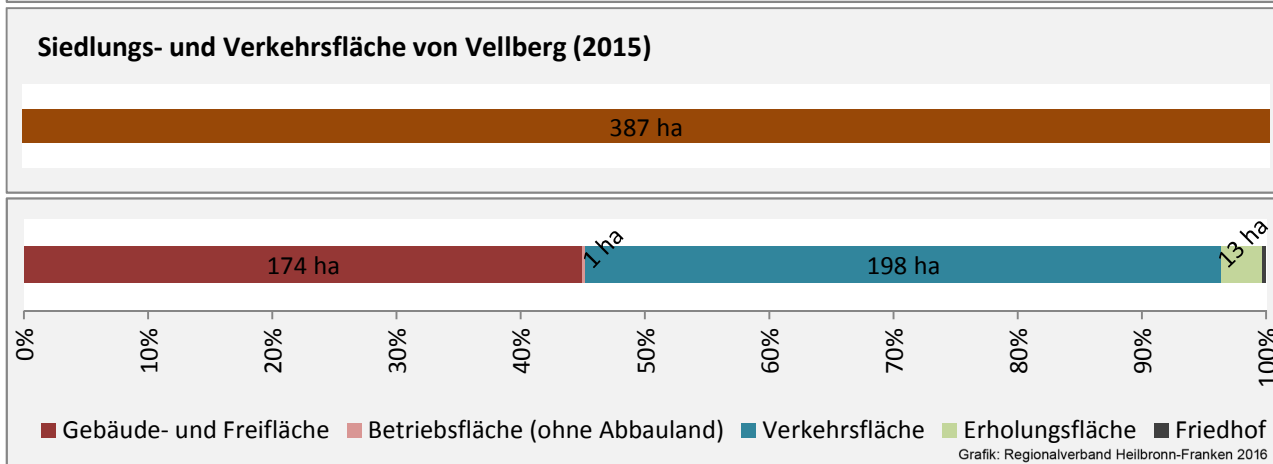
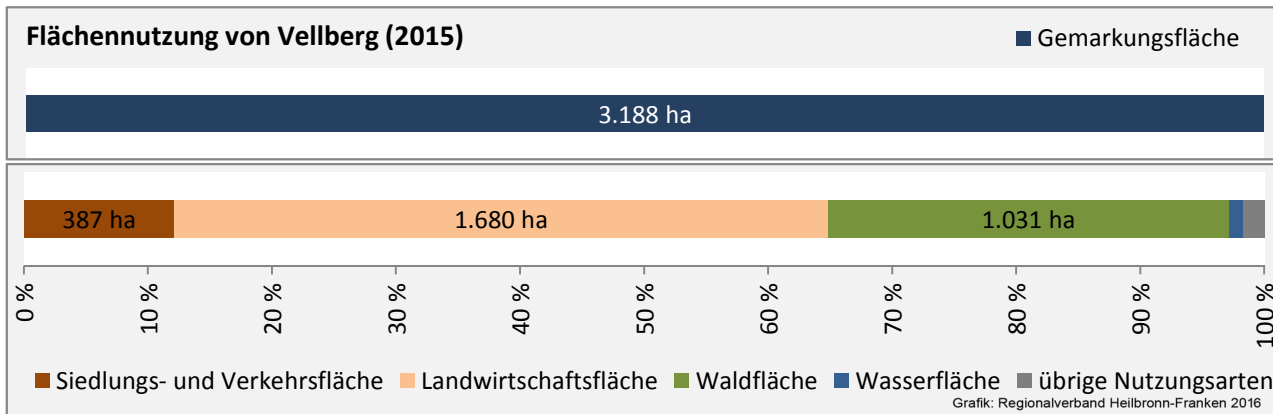
Vellberg - Wohnungsbestand und -entwicklung



Datengrundlage: Statistisches Landesamt Baden-Württemberg (ab 2011: Zensus 2011)

Abbildungen und Berechnungen: Regionalverband Heilbronn-Franken

Vellberg - Flächenentwicklung



Datengrundlage: Landesamt für Statistik Baden-Württemberg

Abbildungen und Berechnungen: Regionalverband Heilbronn-Franken