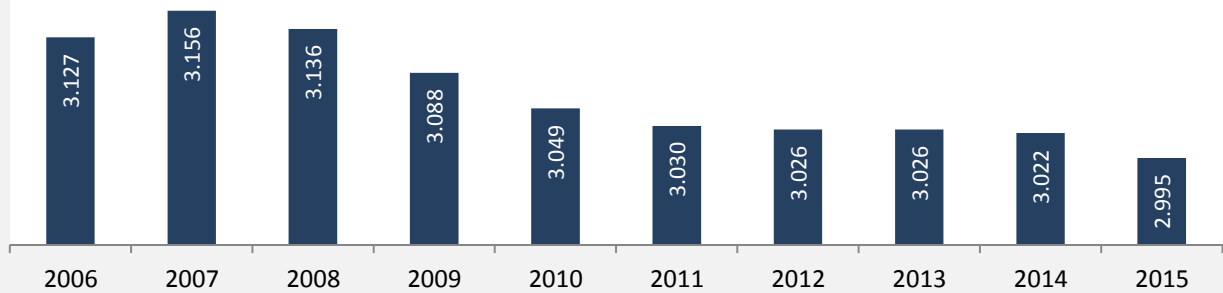


Bühlertann - Bevölkerung

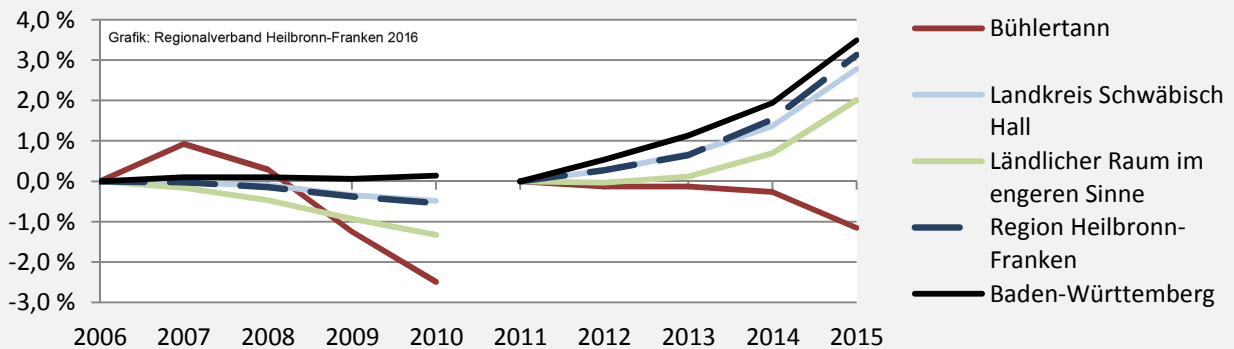
Bevölkerungsstand in Bühlertann (2006 bis 2015)

Grafik: Regionalverband Heilbronn-Franken 2016

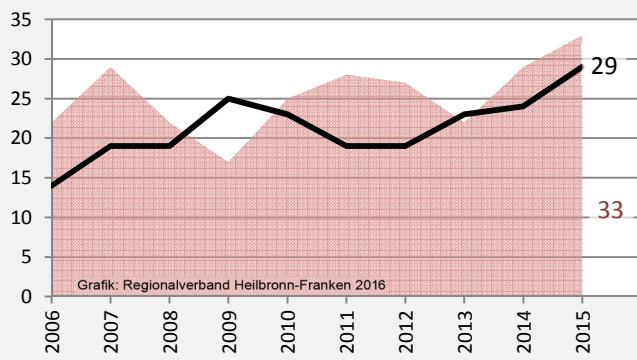


Bevölkerungsentwicklung in Bühlertann (seit 2006)

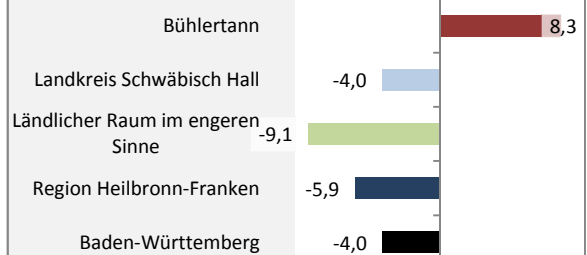
Grafik: Regionalverband Heilbronn-Franken 2016



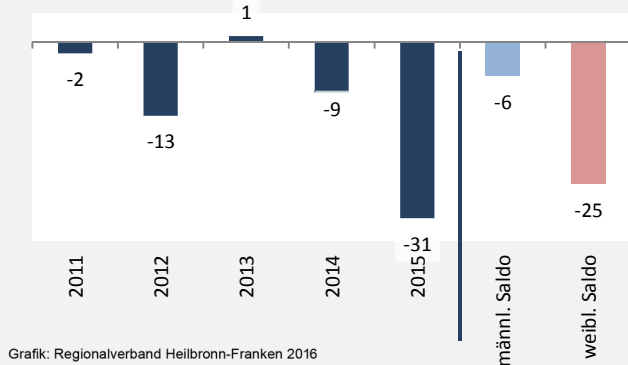
Geburten und Sterbefälle in Bühlertann



5-Jahres-Wertung (2011 - 2015): natürliche Bevölkerungsentwicklung pro 1.000 Einwohner

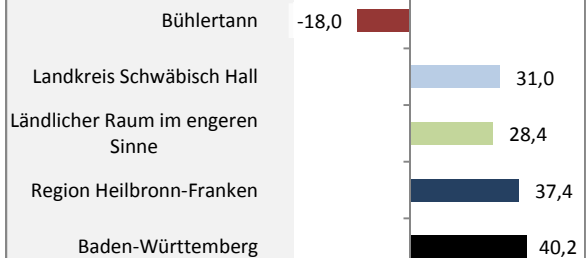


Wanderungssaldi Bühlertann



Grafik: Regionalverband Heilbronn-Franken 2016

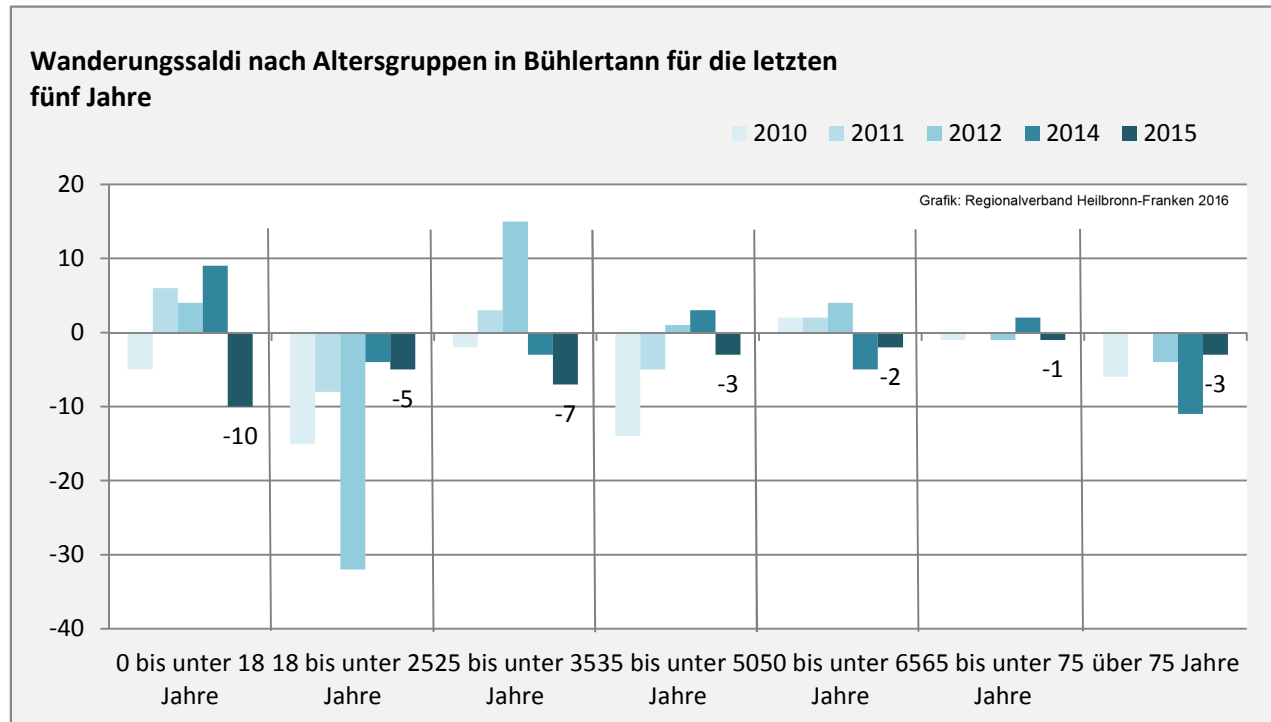
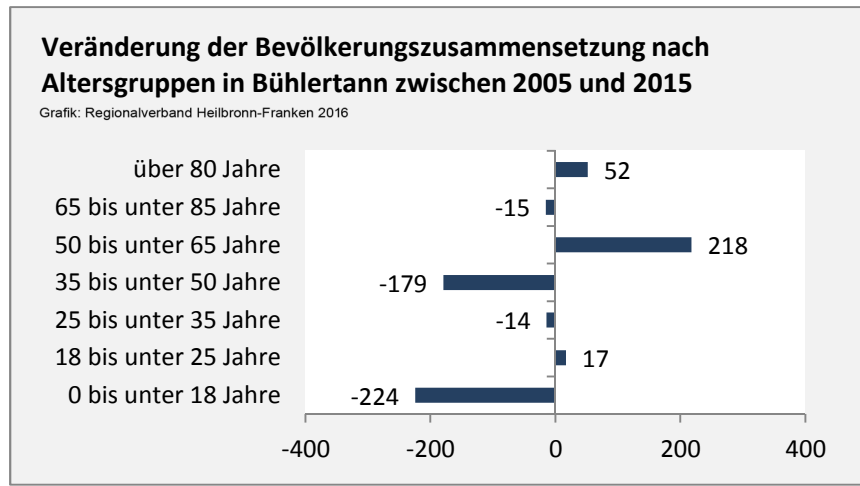
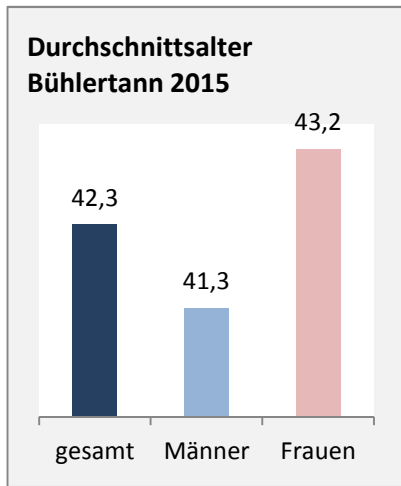
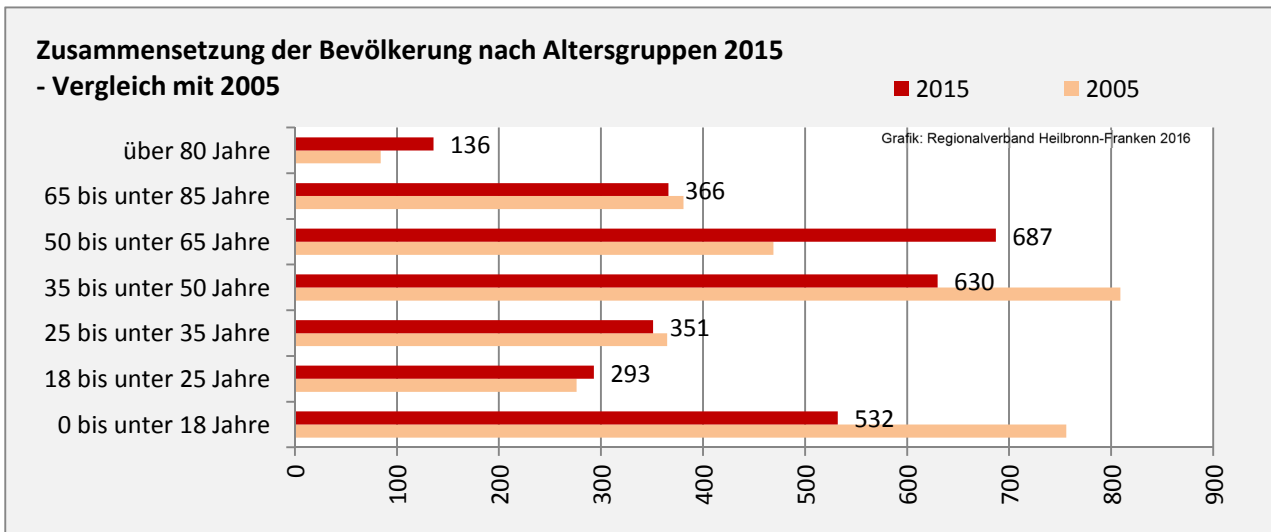
5-Jahres-Wertung (2011 - 2015): Wanderungsgewinne bzw. -verluste pro 1.000 Einwohner



Datengrundlage: Landesamt für Statistik Baden-Württemberg

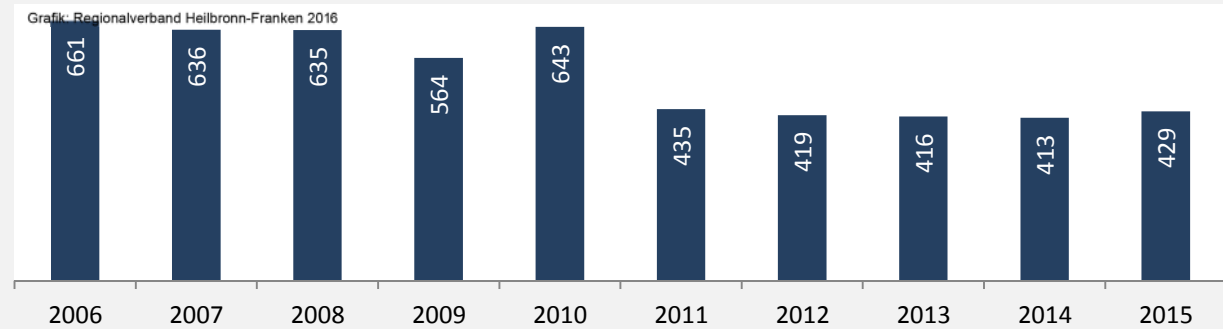
Abbildungen und Berechnungen: Regionalverband Heilbronn-Franken

Bühlertann - Bevölkerung

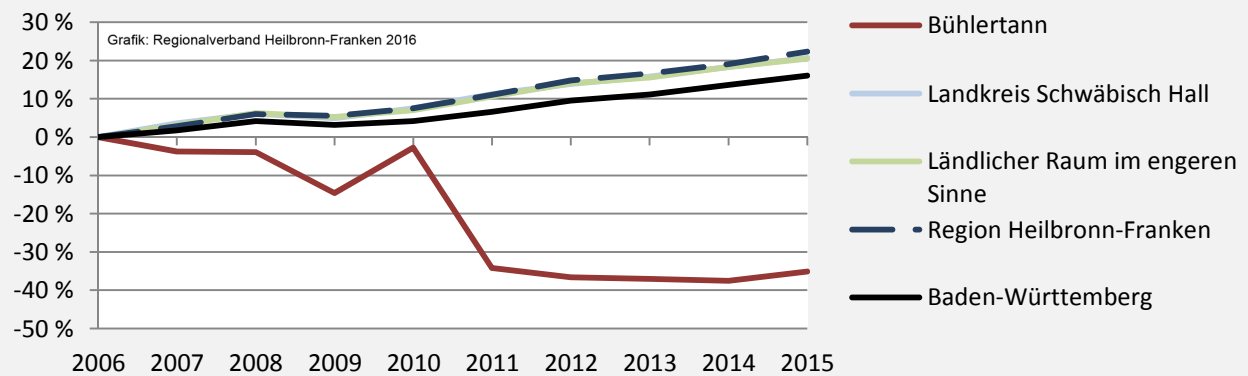


Bühlertann - Beschäftigung

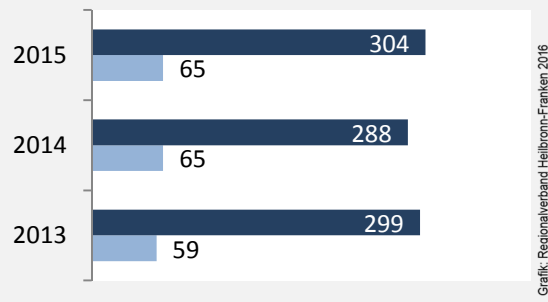
sozialvers. Beschäftigung (SvB) in Bühlertann (2006 bis 2015)



prozentuale Entwicklung der SvB in Bühlertann (seit 2006)

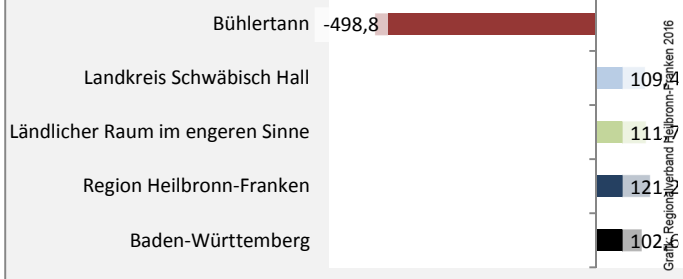


produzierendes Gewerbe Dienstleistungen

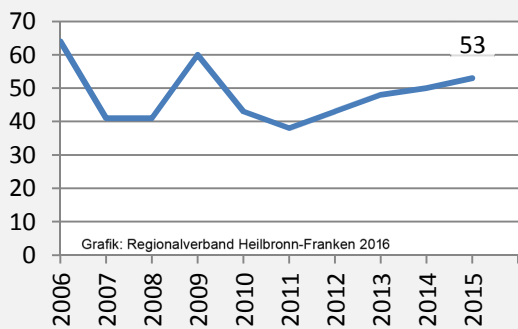


5-Jahres-Wertung (2010 bis 2015):

Beschäftigungsgewinne / -verluste pro 1.000 Beschäftigte

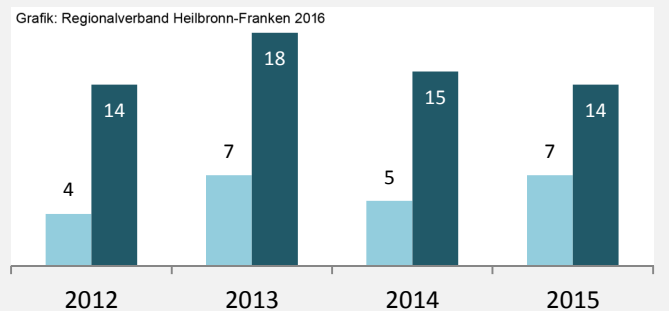


Arbeitslosigkeit in Bühlertann



Arbeitslosigkeit in Bühlertann

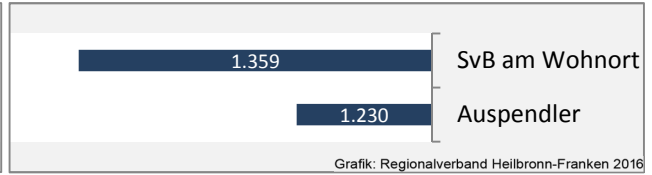
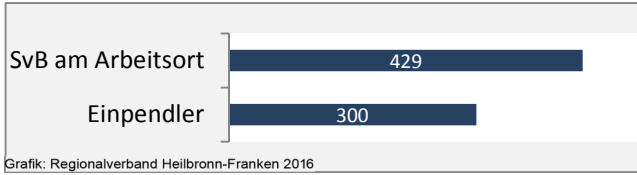
unter 25 Jahre über 55 Jahre



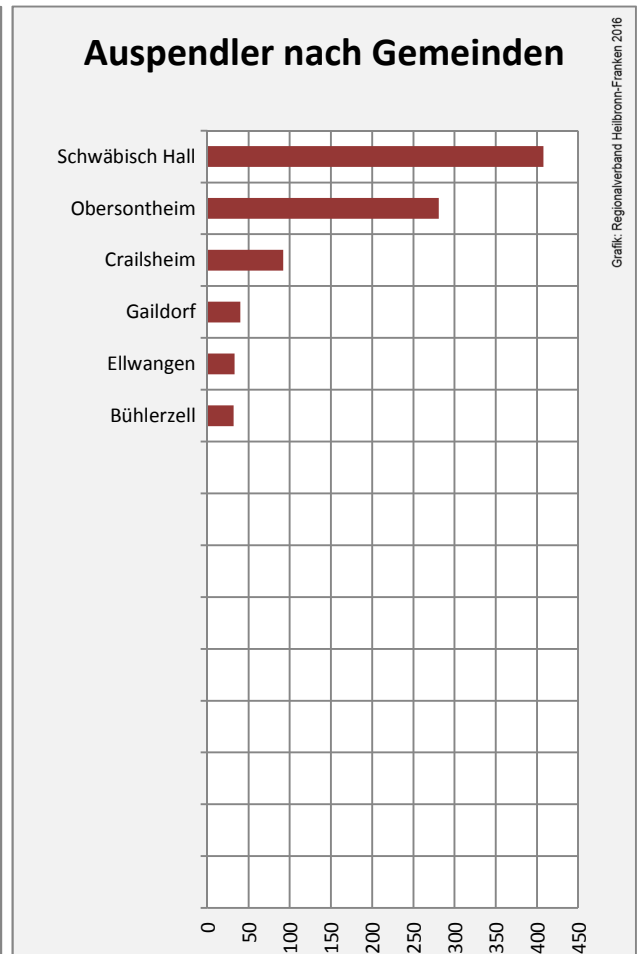
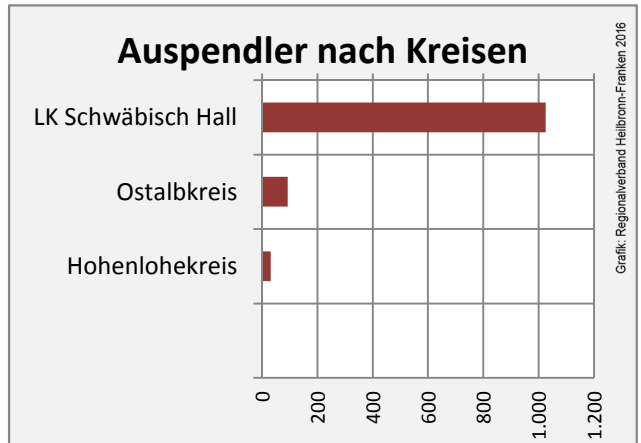
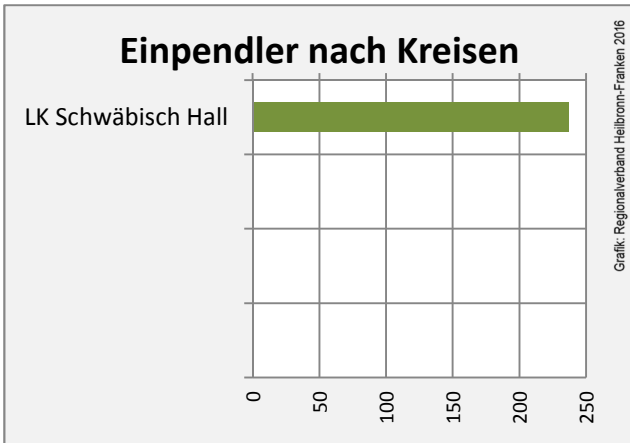
Datengrundlage: Statistik der Bundesagentur für Arbeit

Abbildungen und Berechnungen: Regionalverband Heilbronn-Franken

Bühlertann - Pendlerverflechtungen 2015



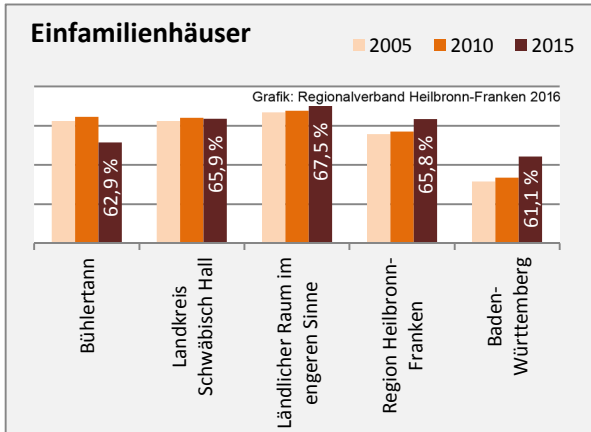
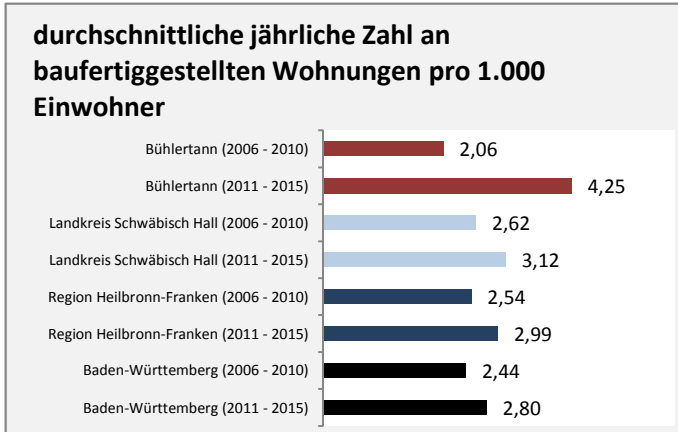
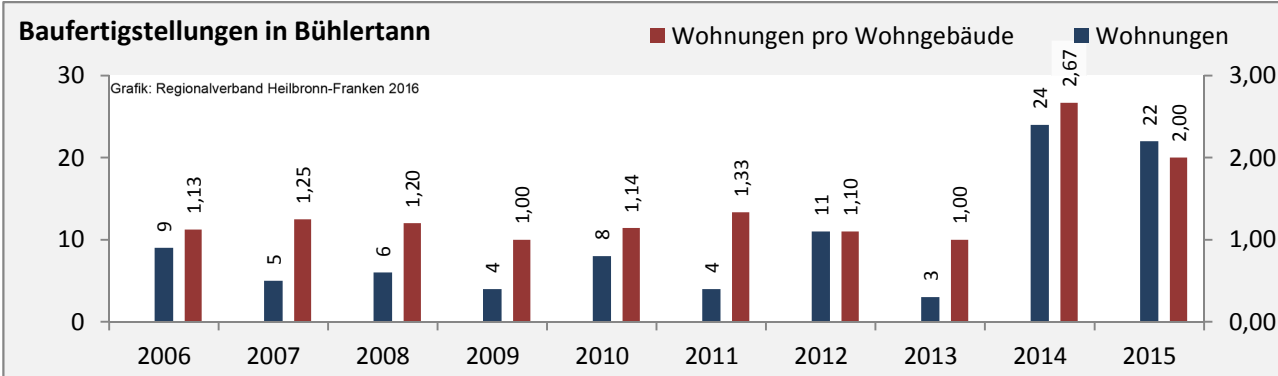
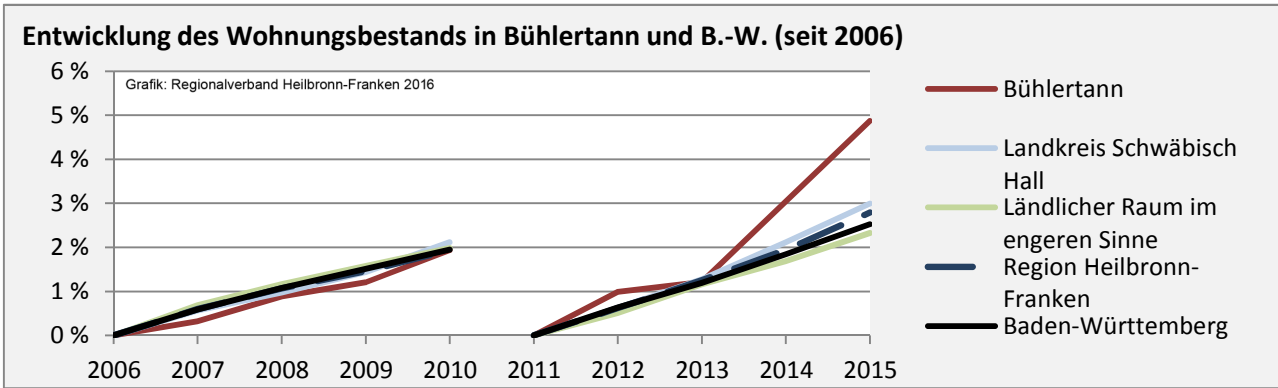
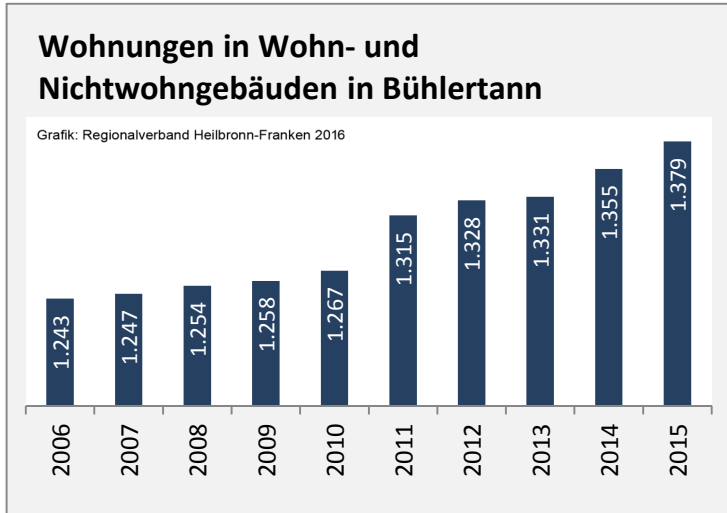
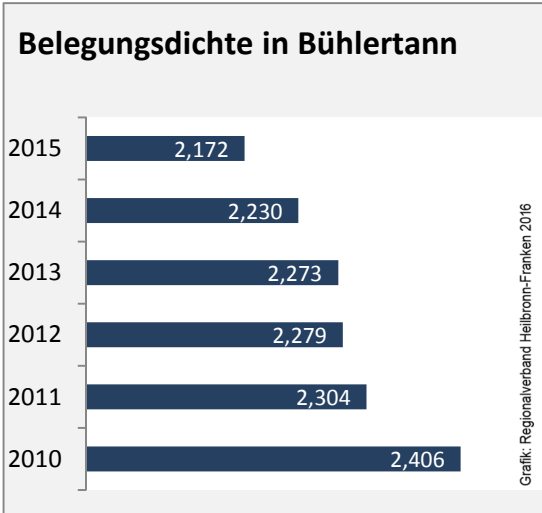
Pendlersaldo: -930



Datengrundlage: Statistik der Bundesagentur für Arbeit

Abbildungen: Regionalverband Heilbronn-Franken (keine Berücksichtigung von Werten unter 30)

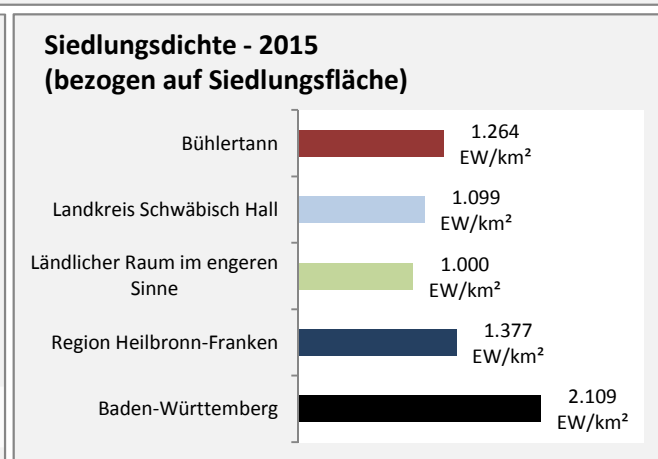
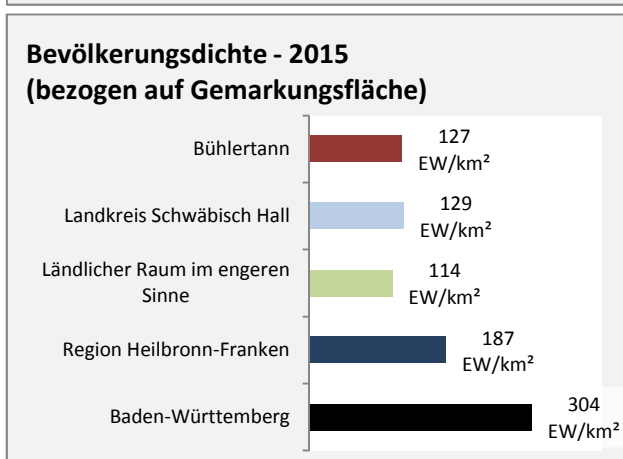
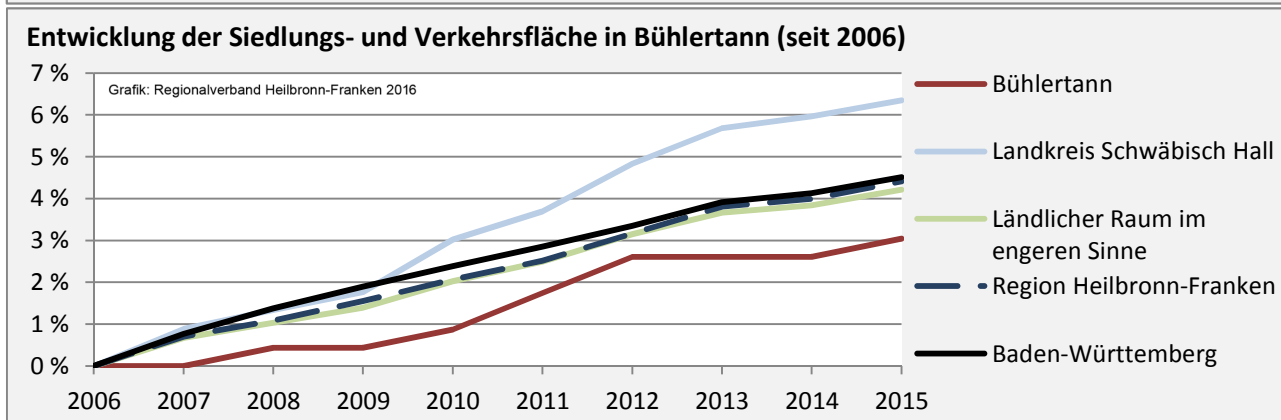
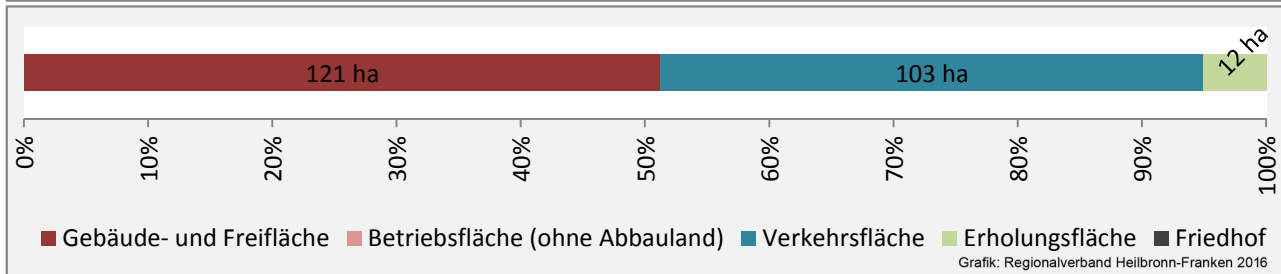
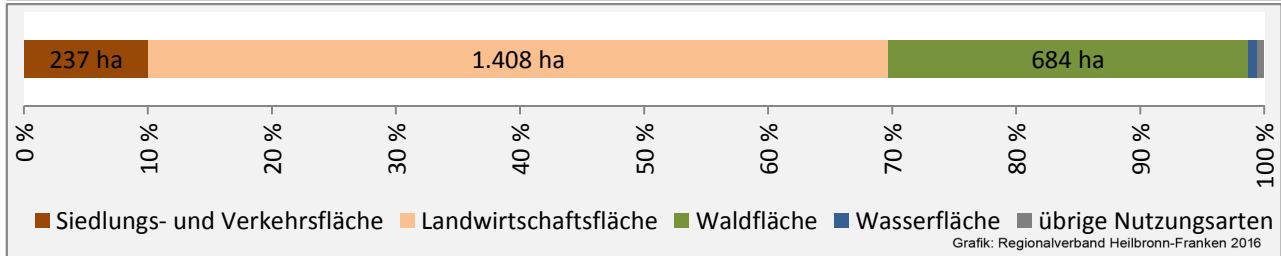
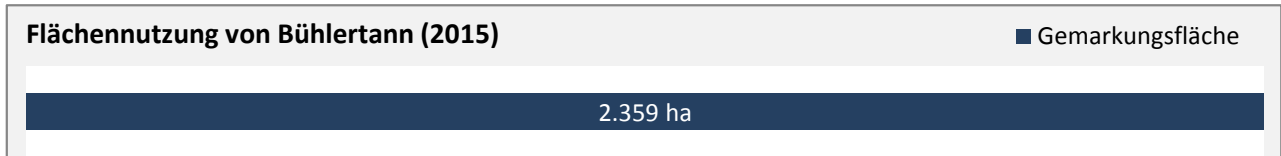
Bühlertann - Wohnungsbestand und -entwicklung



Datengrundlage: Statistisches Landesamt Baden-Württemberg (ab 2011: Zensus 2011)

Abbildungen und Berechnungen: Regionalverband Heilbronn-Franken

Bühlertann - Flächenentwicklung



Datengrundlage: Landesamt für Statistik Baden-Württemberg

Abbildungen und Berechnungen: Regionalverband Heilbronn-Franken